














Gateway to Gigha




Path Network

Official map

Routes

- 1**  Eilean Garbh
- 2**  Fisherman's Cave
- 3**  Càrn an Faire
- 4**  Northern Loop
- 5**  Druimyeon Bay Link
- 6**  Dùn Chibhich
- 7**  Ardminish Village Loop
- 8**  Fire Station to Village Hall
- 9**  Achamore Gardens
- 10**  Rubha a' Chinn Mhòir
- 11**  Southern Loop
- 12**  Springbank
- 13**  Western Link
- 14**  Gallochoille
- 15**  Cuddyport

- ROAD**
 Hard tarmac, shared with motor vehicles. Walkers & wheeled users.
- TRACK**
 Rough stone. Not recommended for wheeled users.
- SHARED USE PATH**
 Aggregate. Walkers & wheeled users. Strictly no motor vehicles.
- TROD PATH**
 Natural surface. Walkers only.

-  An easy walk with surfaced paths and little incline. Wheelchair accessible.
-  Moderately easy walk with short inclines.
-  Rough underfoot, larger inclines, wet in places.

Exploring Responsibly:
Please keep your dog on a lead in Achamore Gardens and when walking on farmland. Fields are used for livestock, bulls, young farm animals and for crops. Please stay as far from livestock as possible and keep to the edges of crop and silage fields. Please help us keep our island looking beautiful and protect our wildlife by removing any litter and picking up dog waste and disposing of responsibly. Beach cleaning stations should be used for marine waste only. Many of these routes are created through farmland therefore please follow the Scottish Outdoor Access Code and know your responsibilities and access rights.

Shared Use:
Some of our paths are suitable for cycling. Gigha is a great place to cycle, but please be mindful of other path and road users by making use of passing places. Please note that cyclists are required to dismount when visiting Achamore Gardens (route 9). Farm tracks and roads can be used to create circuits.

Parking:
There is plenty to see on foot or bike. Please use the car park at the ferry slip. For Achamore Gardens visitors, there is a car park before the entrance path.

